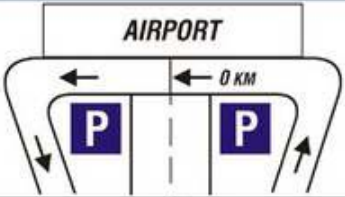
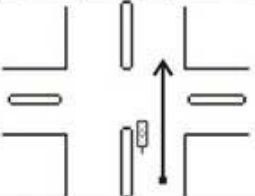
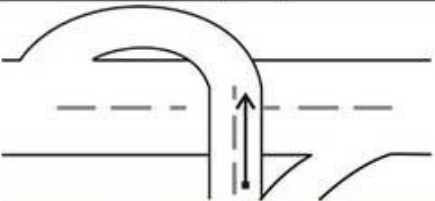
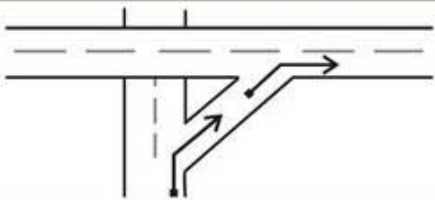
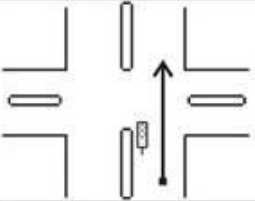
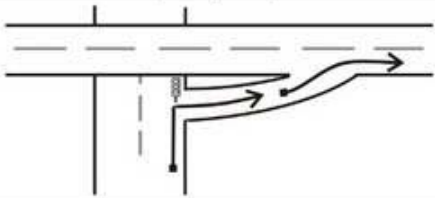


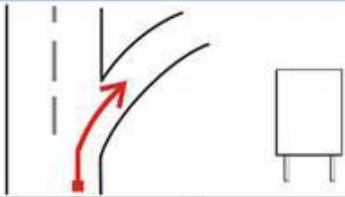
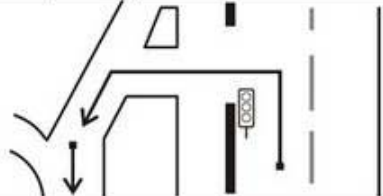

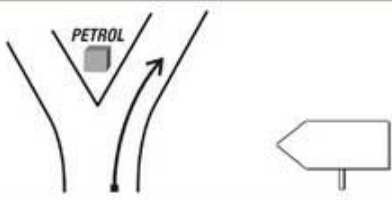
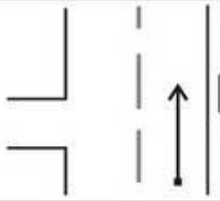
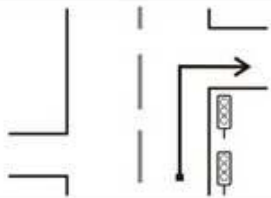
Leg 1

NATIONAL ROAD
THESSALONIKI AIRPORT - SERRES CIRCUIT

Partial KM	Total KM	DIRECTION	INFORMATION	KM to run
0.00	0.00		THESSALONIKI AIRPORT	104.90
1.90	1.90		N. MOUDANIA THESSALONIKI POLIGYROS ↑ N. MICHANIONA EPANOMI	103.0
1.50	3.40		THESSALONIKI N. MOUDANIA	101.50
6.10	9.50		THESSALONIKI ↑ RING ROAD →	95.40
14.10	23.60		ATHINA E 75 ↑	81.30
0.80	24.40		KAVALA SERRES KILKIS →	80.50

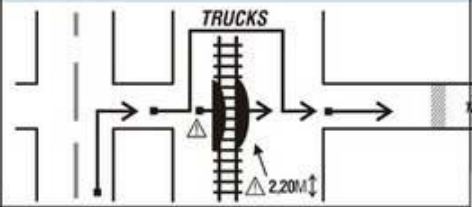
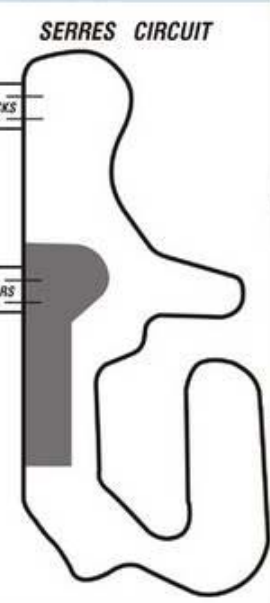
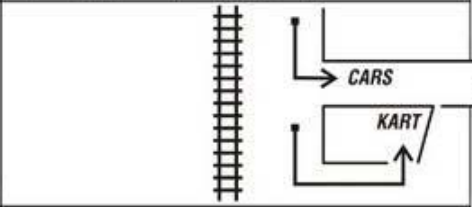
Leg 2

NATIONAL ROAD
THESSALONIKI AIRPORT - SERRES CIRCUIT

Partial KM	Total KM	DIRECTION	INFORMATION	KM to run
7.30	31.7		KAVALA ↑ KAVALA SERRES KILKIS →	73.20
1.00	32.70		SERRES → BULGARIA → KILKIS → LITI →	72.20
0.90	33.60		SERRES →	71.30
0.20	33.80		PETROL ↑ LITI ←	71.10
1.90	35.70		SERRES PROMAHONAS ↑ KILKIS ←	69.20
63.50	99.20		DRAMA → SERRES CENTER ↑ BULGARIA ←	5.70

Leg 3

NATIONAL ROAD
THESSALONIKI AIRPORT - SERRES CIRCUIT

Partial KM	Total KM	DIRECTION	INFORMATION	KM to run
4.70	103.90		 <p>SERRES CIRCUIT</p>	1.00
1.00	104.90			0.00